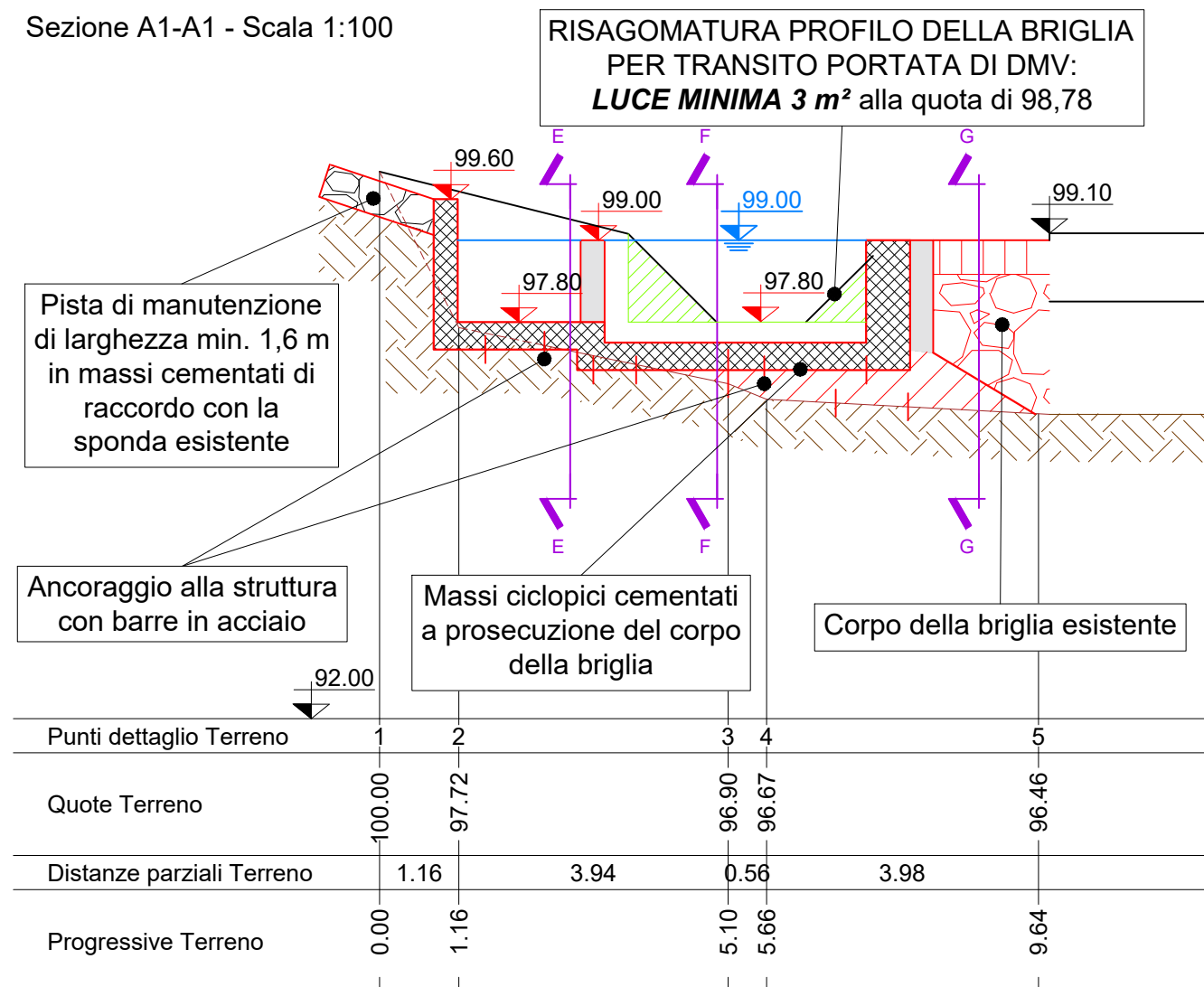
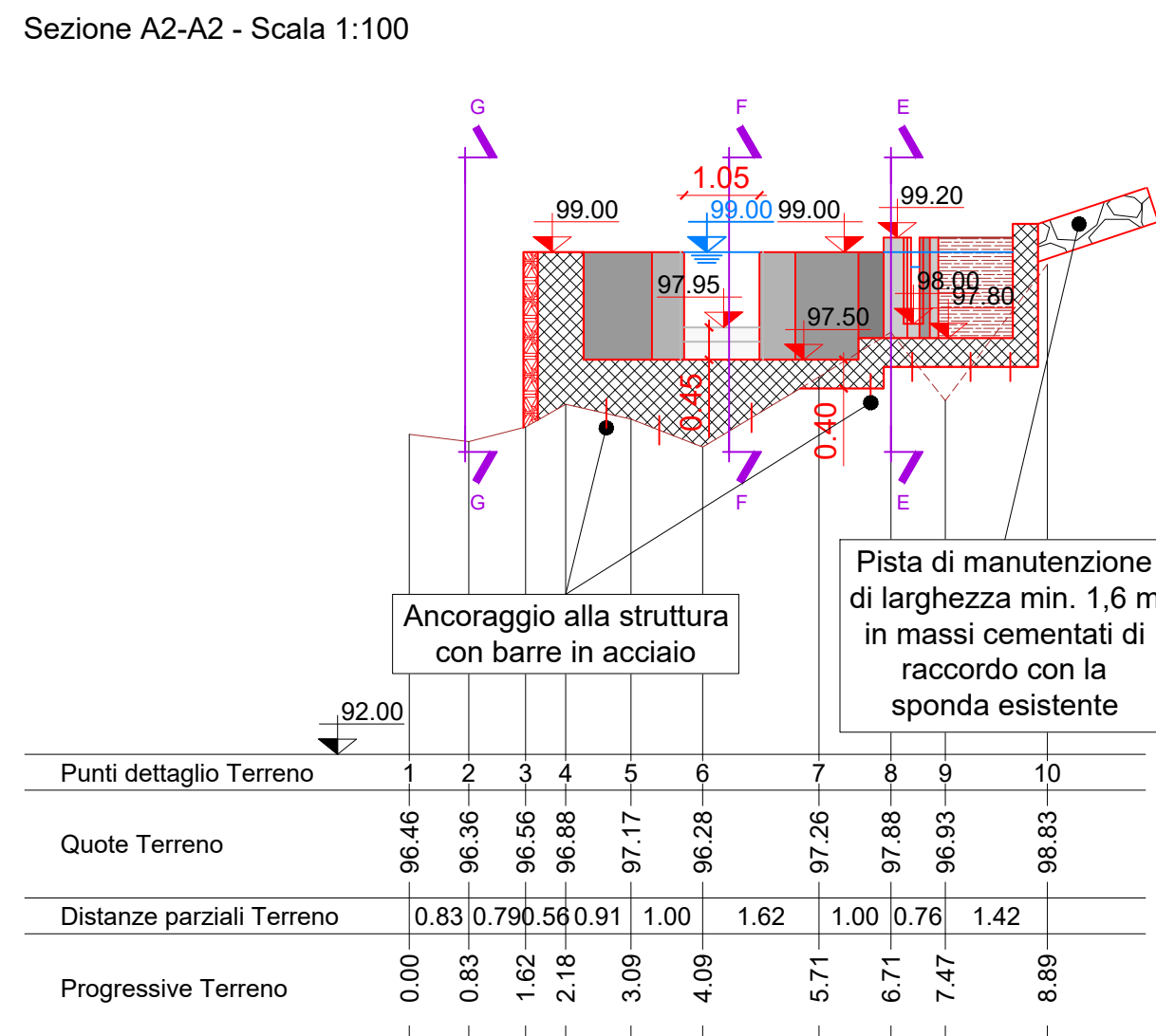


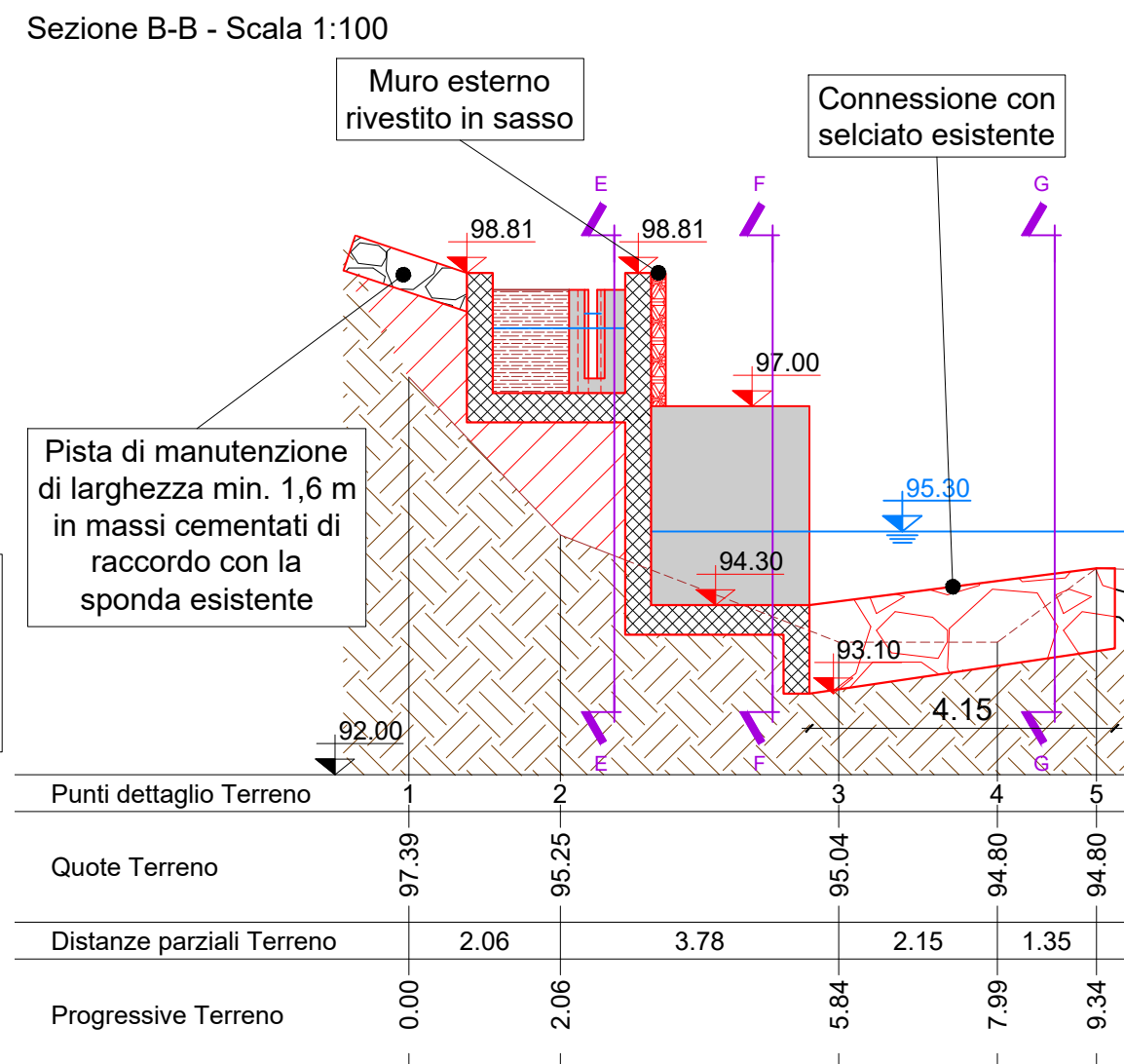
Sezione A1-A1 - Scala 1:100



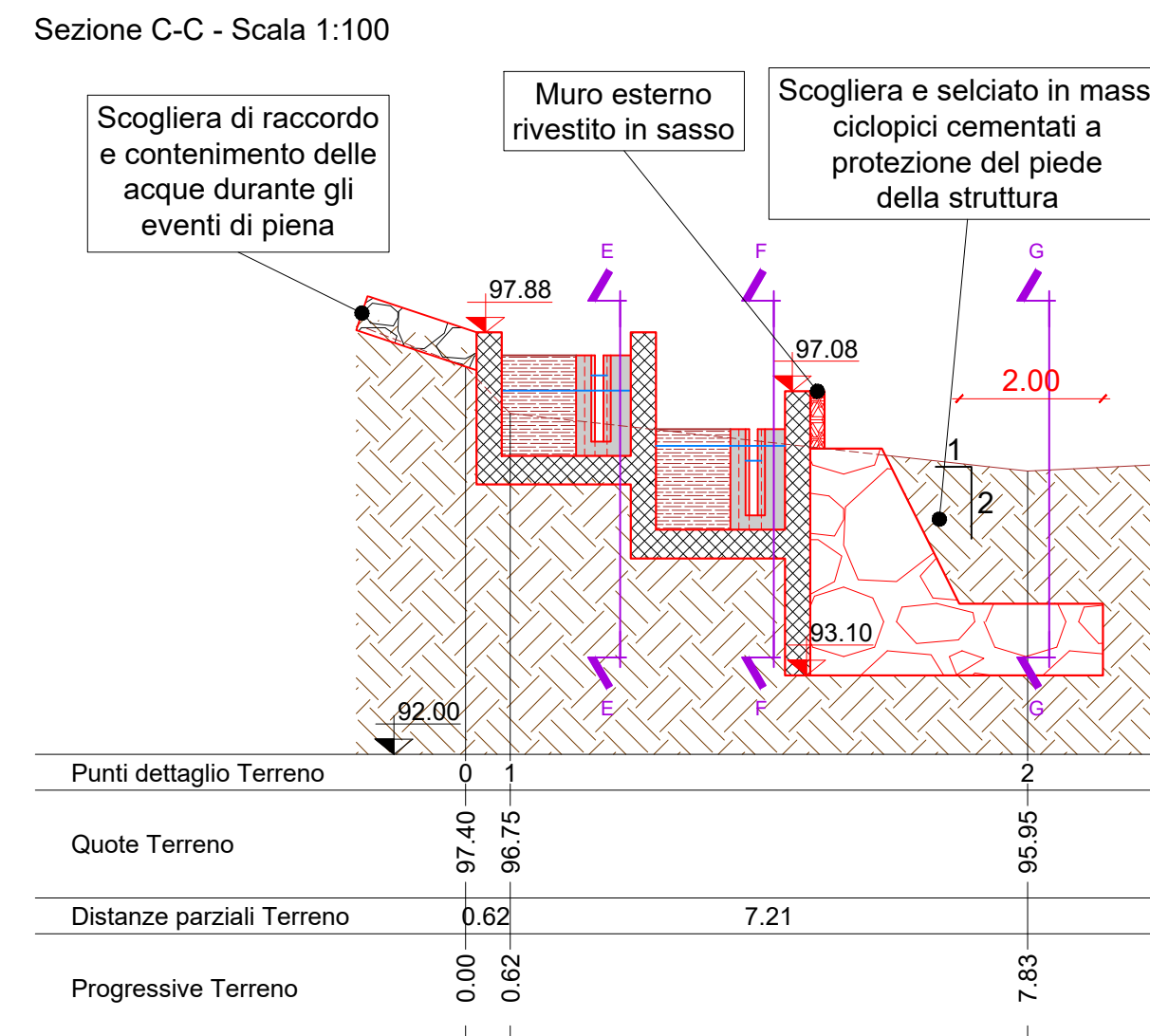
Sezione A2-A2 - Scala 1:100



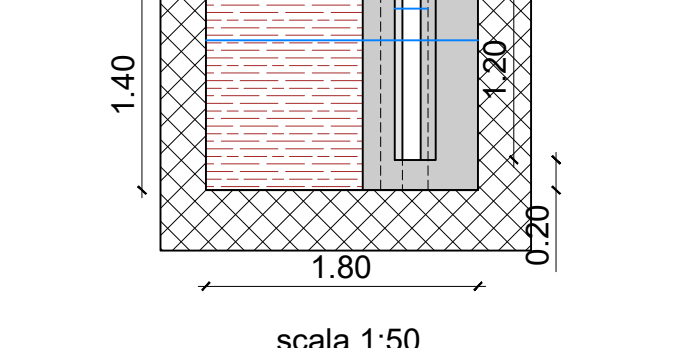
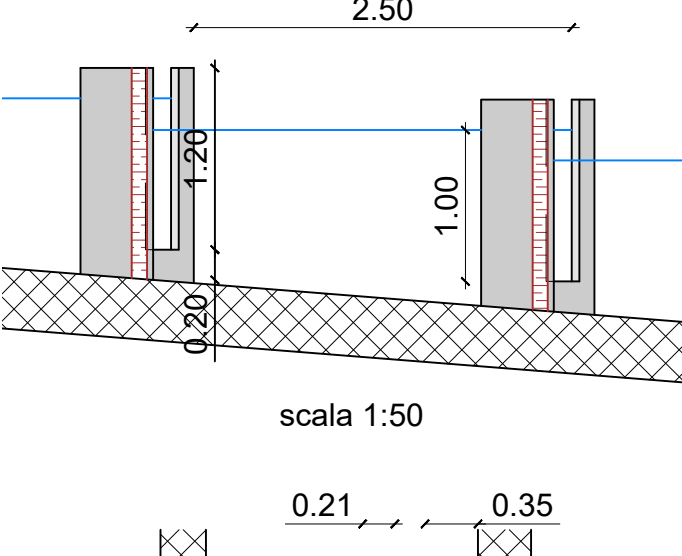
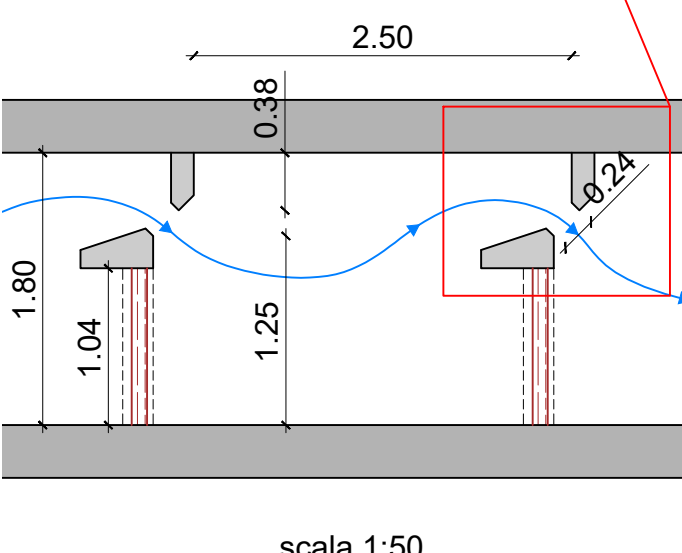
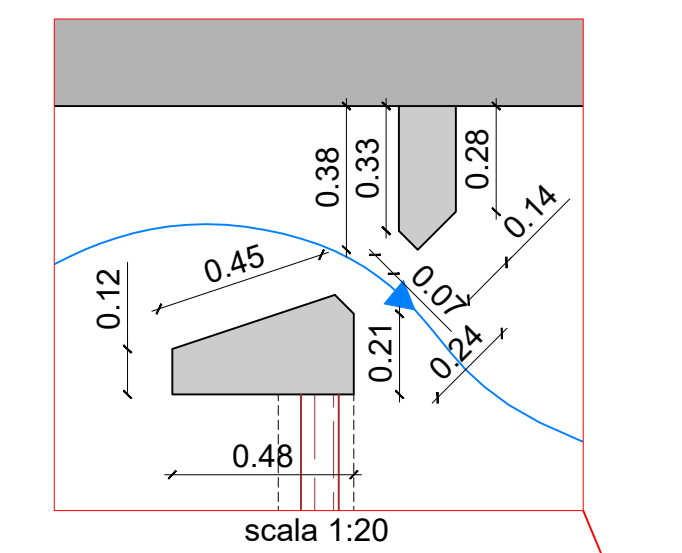
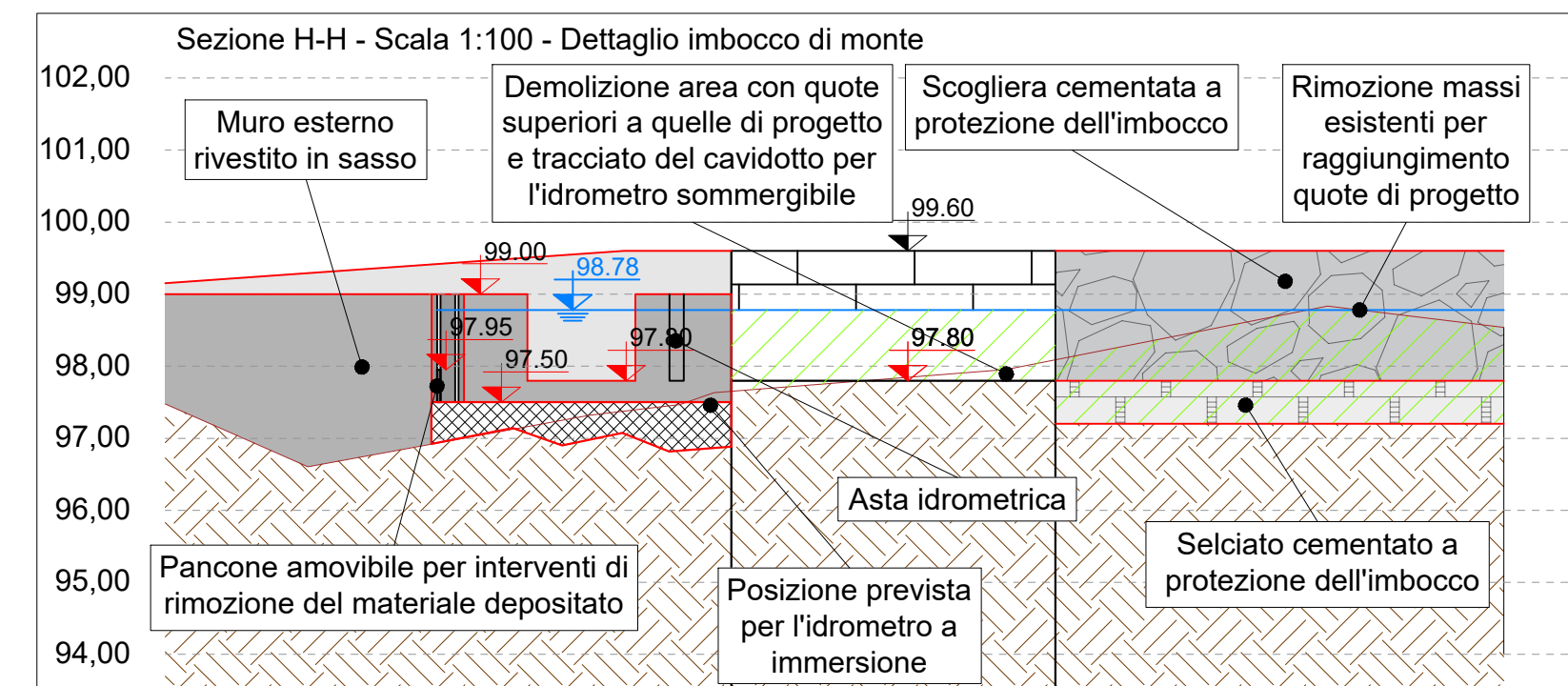
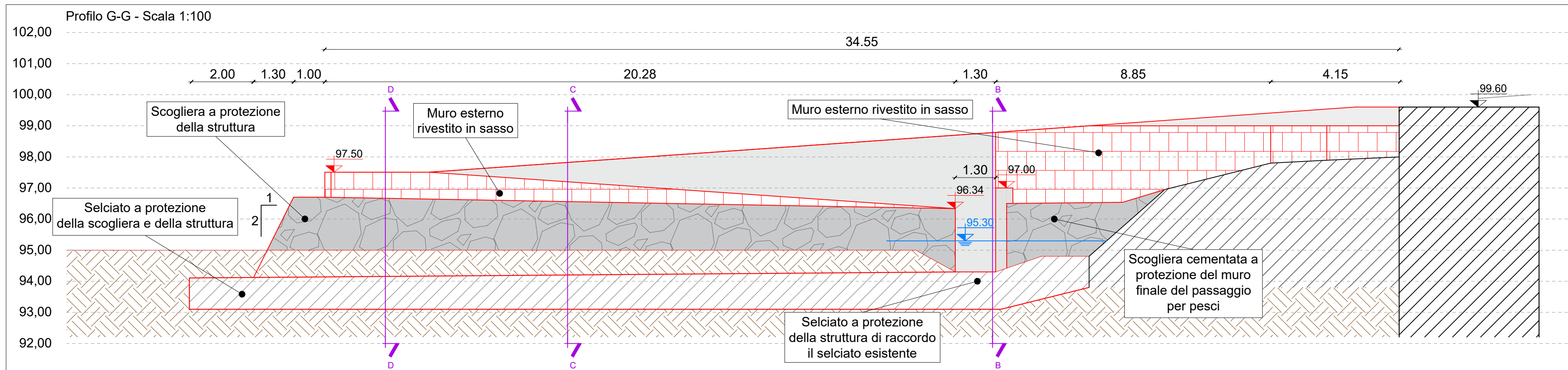
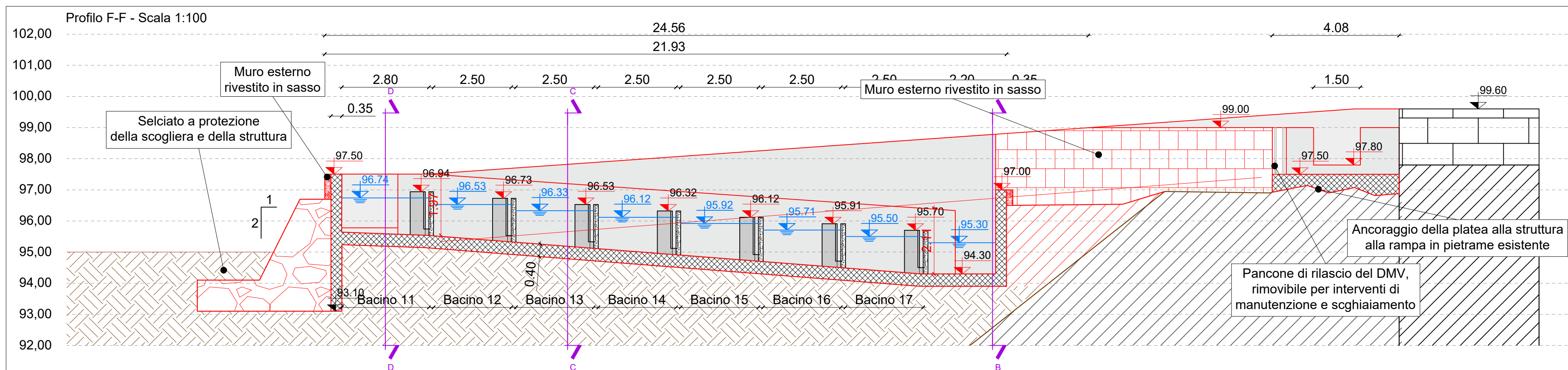
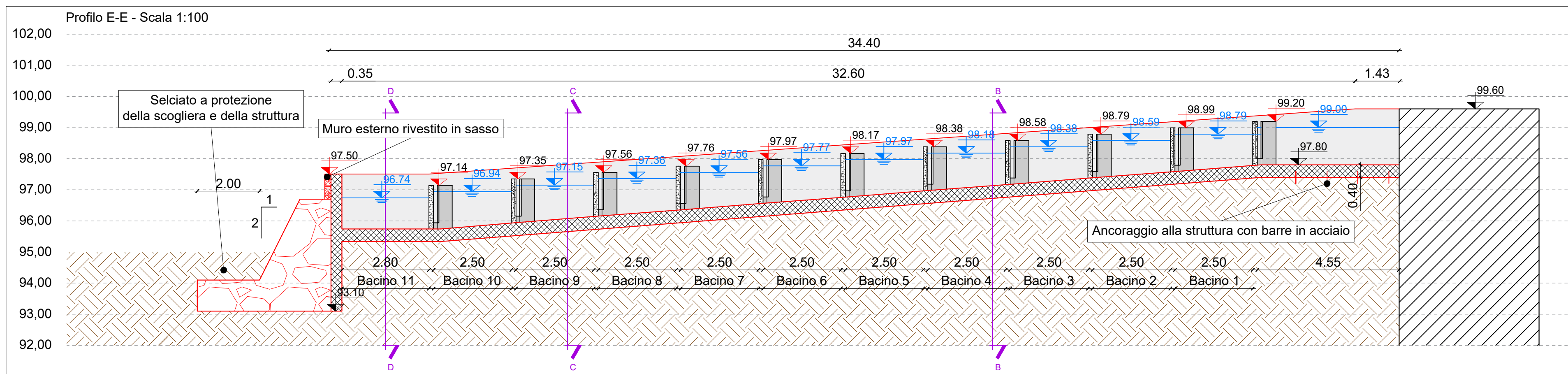
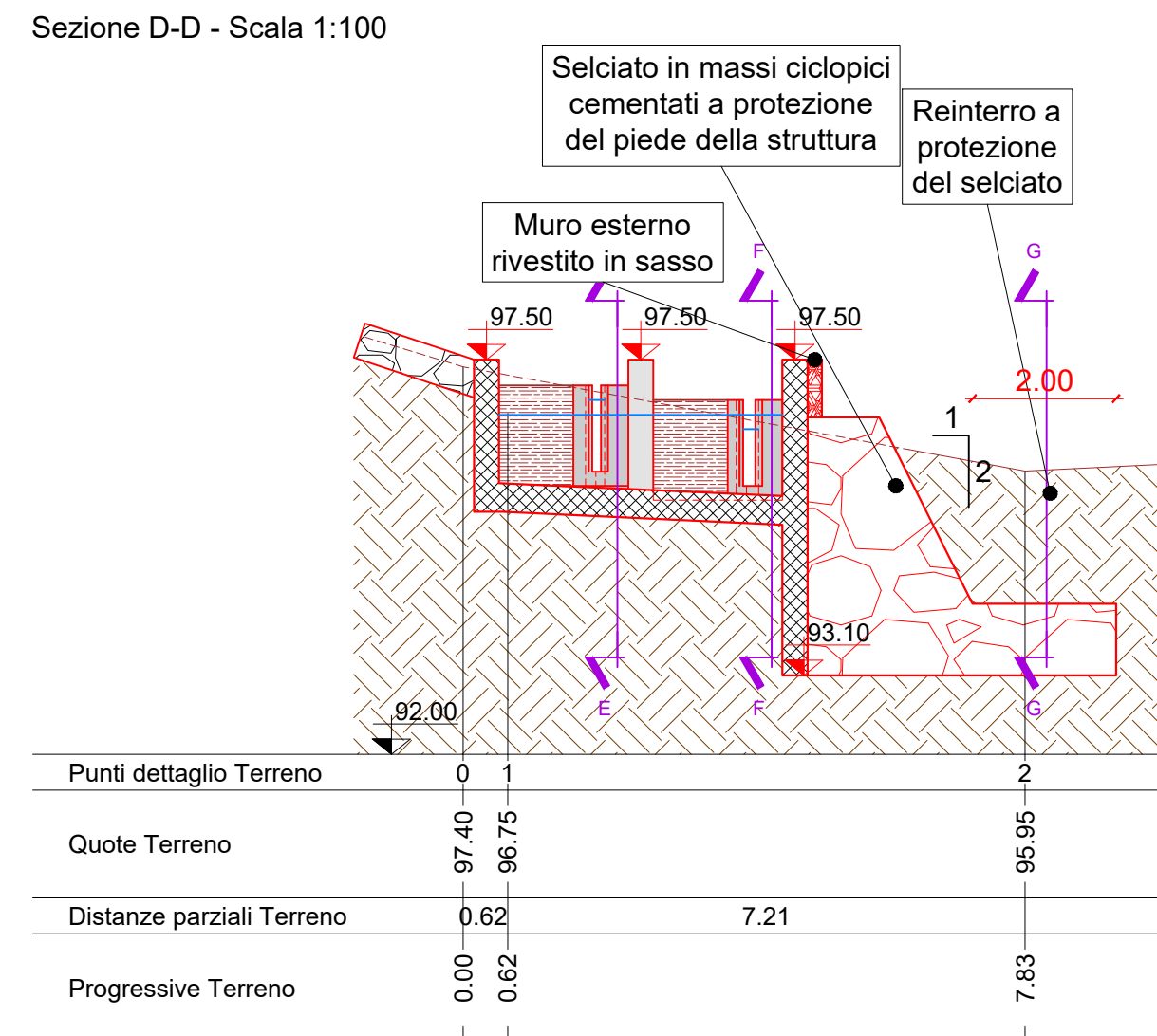
Sezione B-B - Scala 1:100



Sezione C-C - Scala 1:100



Sezione D-D - Scala 1:100



SHARESALMO - GESTIONE ITTICA INTEGRATA E SOSTENIBILE PER LA VALORIZZAZIONE DELLA BIODIVERSITÀ E LA DIFESA DALLE SPECIE INFESTANTI

ATTIVITÀ 5.1 - Intervento strategico di deframmentazione del Fiume Sesia

PROGETTO ESECUTIVO					Tavola n°:
Elaborato: Discontinuità B - Baraggiolo - Progetto: Profili e sezioni					C.2.4
Rif: 18S28	Data: Dicembre 2020	Rev.: 01	Scala: 1:100 - 1:50 - 1:20	Formato: A1	
Progettista: Ing. Stefano MOLINARI Via Europa n. 33/a 21040 - Morazzone (VA) - IT ste.moli@hotmail.it					

Altri partner di progetto:

www.interreg-italiasvizzera.eu